


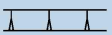





Kingston Bypass Duplication and Algona Road Roundabout Upgrade

Final Designs – July 2024

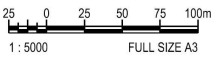


JOINS SHEET 2

LEGEND

| | | | |
|---|-----------------|---|-----------------------|
|  | PROPOSED ROAD |  | EARTHWORKS FOOTPRINT |
|  | PROPOSED BRIDGE |  | ROAD RESERVE BOUNDARY |
|  | SHARED PATH |  | PROPOSED WRSB BARRIER |
| | |  | PROPOSED BARRIER |

Sheet 1 of 2



Kingston Bypass Duplication and Algona Road Roundabout Upgrade

Final Designs – July 2024

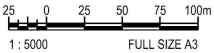


JOINS SHEET 1

LEGEND

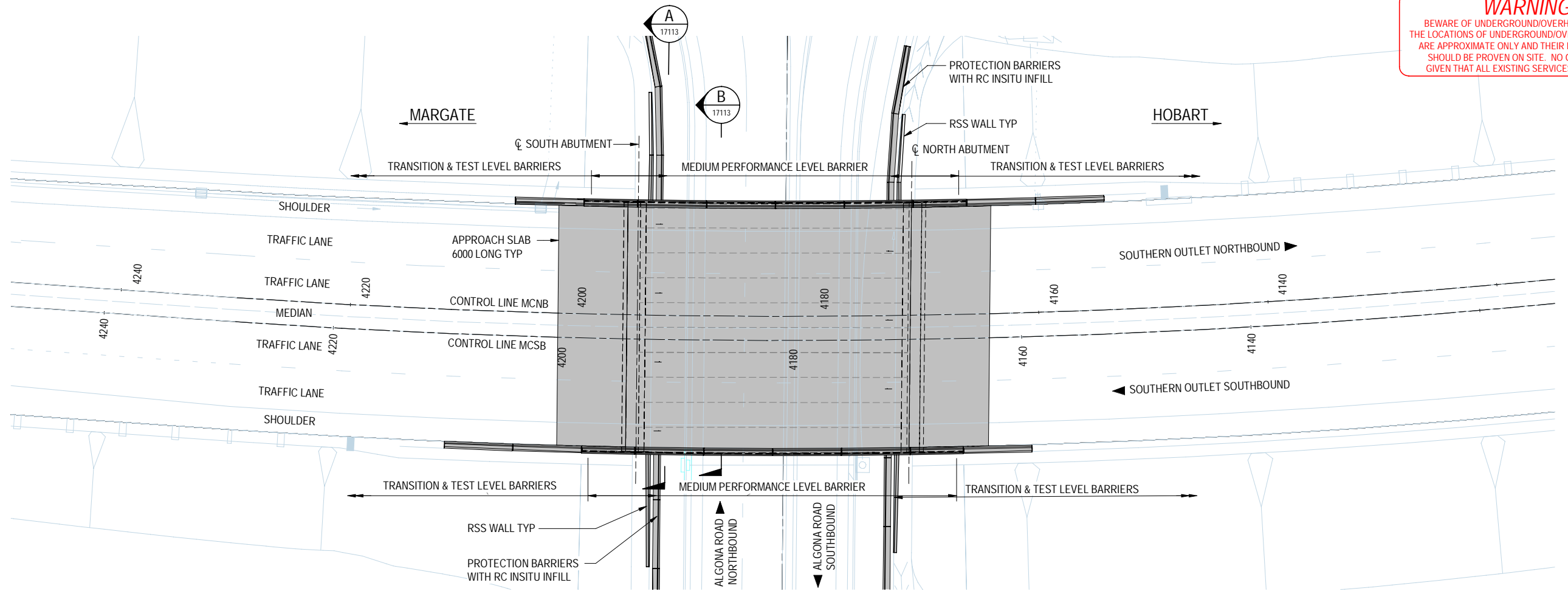
| | | | |
|--|-----------------|--|-----------------------|
| | PROPOSED ROAD | | EARTHWORKS FOOTPRINT |
| | PROPOSED BRIDGE | | ROAD RESERVE BOUNDARY |
| | SHARED PATH | | PROPOSED WRSB BARRIER |
| | | | PROPOSED BARRIER |

Sheet 2 of 2

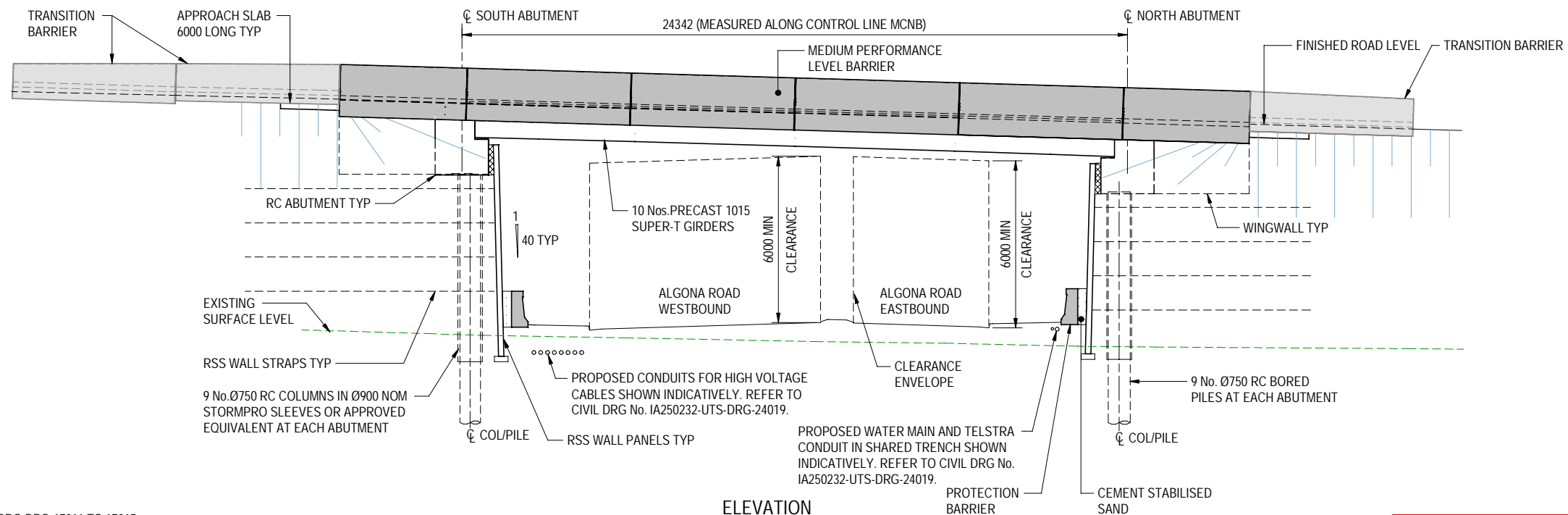




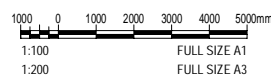
WARNING
BEWARE OF UNDERGROUND/OVERHEAD SERVICES
THE LOCATIONS OF UNDERGROUND/OVERHEAD SERVICES
ARE APPROXIMATE ONLY AND THEIR EXACT POSITION
SHOULD BE PROVEN ON SITE. NO GUARANTEE IS
GIVEN THAT ALL EXISTING SERVICES ARE SHOWN.



PLAN
SCALE 1 : 200 (A1)



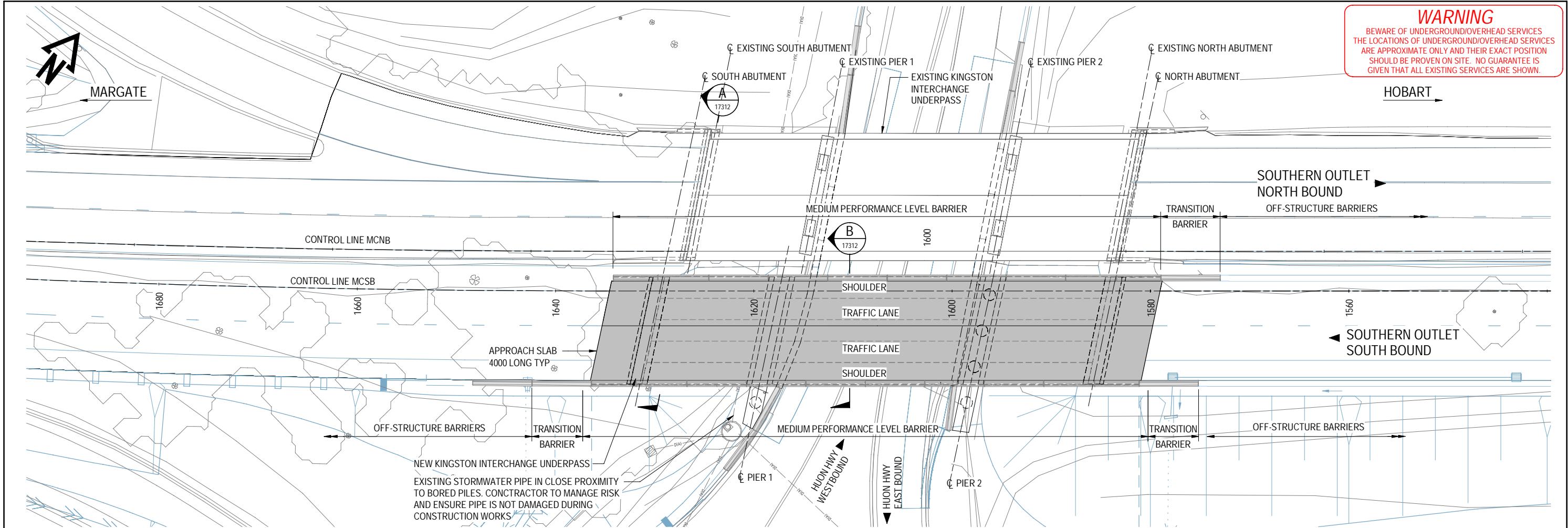
ELEVATION
SCALE 1 : 100 (A1)



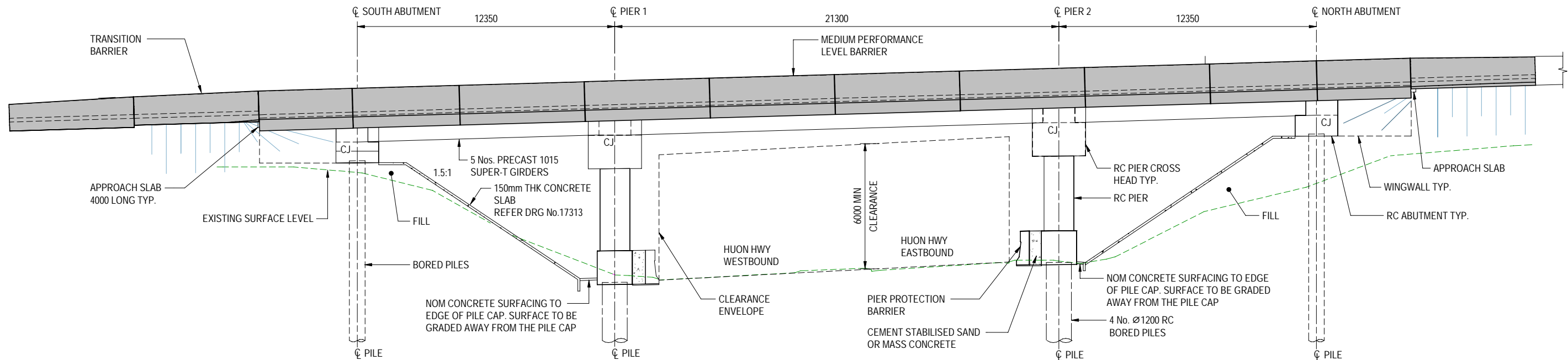
- NOTES:**
- FOR GENERAL NOTES REFER TO DRG. No. IA250232-BRG-DRG-17011 TO 17015.
 - FOR MAIN CARRIAGEWAY AND KINGSTON ROAD WORKS DESIGN REFER TO CIVIL DRG. No. IA250232-CIV-DRG-10001 TO 11683.
 - DATE PLATES AND SURVEY MARKS TO BE AFFIXED TO BRIDGE IN ACCORDANCE WITH THE ASSET OWNER REQUIREMENTS AND WITH DSG STANDARD SECTION 160.47.

NOT FOR CONSTRUCTION
SUBSTANTIAL DETAILED DESIGN

| SCALES | | | | Department of State Growth | | CONTRACT No. | DRAWING NO. | PRINTED DATE | SHEET No. |
|---|--|--|--|---|--|---------------------|------------------------|--------------|-----------|
| | | | | KINGSTON BYPASS DUPLICATION AND ALGONA ROAD ROUNDABOUT UPGRADE B6328 - ALGONA ROAD INTERCHANGE UNDERPASS GENERAL ARRANGEMENT PLAN AND ELEVATION | | 3100B-4-29 | IA250232-BRG-DRG-17112 | 25/10/2024 | 17112 |
| A1 original This sheet may be prepared using colour and may be incomplete if copied | | | | DESIGNED: M.MORAES REVIEWED: R. WOZNIAK | | REGISTRATION NUMBER | | | |
| Co-ordinate System: GDA2020 MGA55 Height Datum: AHD83 | | | | REVISION C | | | | | |



PLAN
SCALE 1 : 200 (A1)



ELEVATION
SCALE 1 : 100 (A1)

- NOTES:**
- FOR GENERAL NOTES REFER TO DRG. No. IA250232-BRG-DRG-17011 TO 17015.
 - FOR MAIN CARRIAGEWAY AND KINGSTON ROAD WORKS DESIGN REFER TO CIVIL DRG. No. IA250232-CIV-DRG-10001 TO 11501.
 - DATE PLATES AND SURVEY MARKS TO BE AFFIXED TO BRIDGE IN ACCORDANCE WITH THE ASSET OWNER REQUIREMENTS. IN ACCORDANCE WITH DSG STANDARD SECTION 160.47



NOT FOR CONSTRUCTION
SUBSTANTIAL DETAILED DESIGN

| SCALES | | | | Department of State Growth | | CONTRACT No. | DRAWING NO. | PRINTED DATE | SHEET No. |
|--|--|--|--|--|--|---------------------|------------------------|--------------|-----------|
| | | | | KINGSTON BYPASS DUPLICATION AND ALGONA ROAD ROUNDABOUT UPGRADE B6327 - KINGSTON INTERCHANGE UNDERPASS DUPLICATION GENERAL ARRANGEMENT PLAN AND ELEVATION | | 3100B-4-29 | IA250232-BRG-DRG-17311 | 25/10/2024 | 17311 |
| Co-ordinate System: GDA2020 MGA55 Height Datum: AHD83 | | | | DESIGNED: M. PINSON REVIEWED: R. WOZNIAK | | REGISTRATION NUMBER | | | |
| A1 original This sheet may be prepared using colour and may be incomplete if copied | | | | | | REVISION C | | | |

15/10/2024 1:38:46 PM